

CONTEXT SENSITIVE DESIGN LEGEND

- BASE TRANSITION
- URBAN
- CITY TRANSITION
- GREENWAY
- GATEWAY
- LANDMARK
- MAJOR INTERSECTION
- RANCIER AVE.
- DOWNTOWN DISTRICT
- HISTORIC DISTRICT

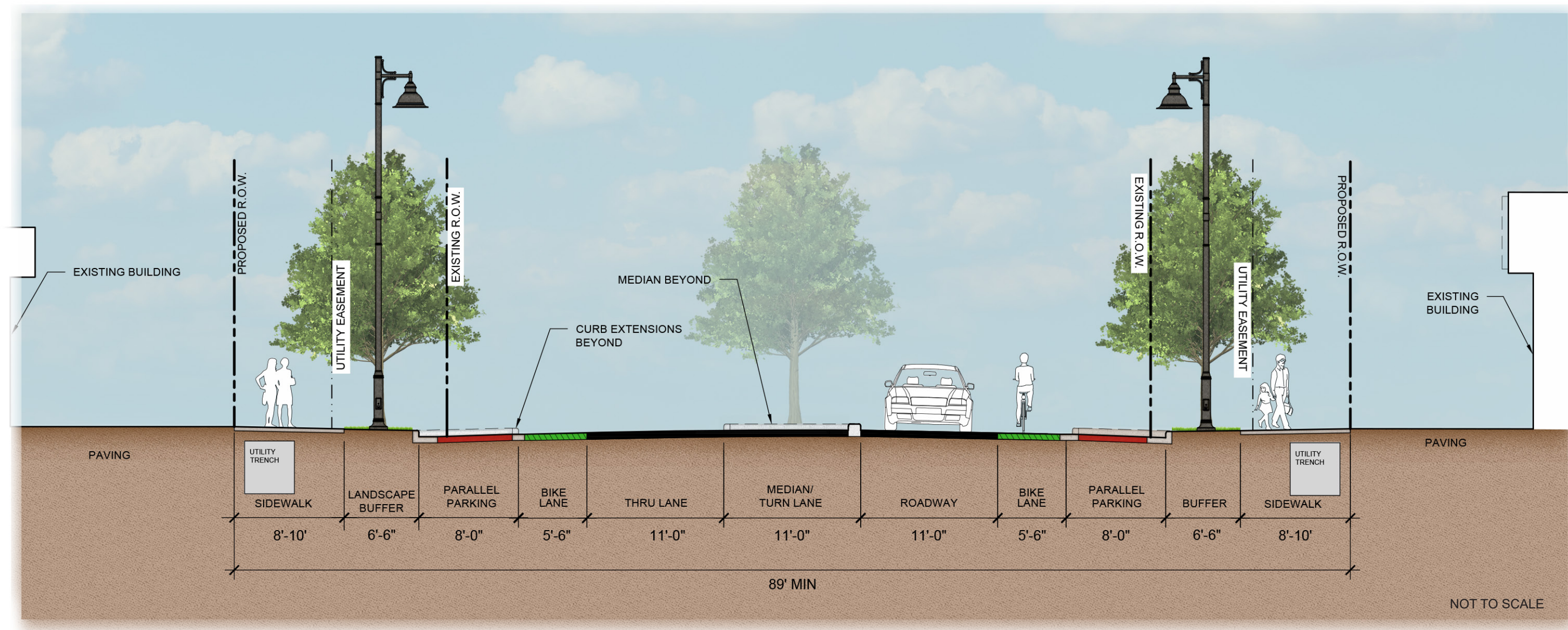


RANCIER AVENUE - DESIGN ZONES
KILLEEN, TEXAS

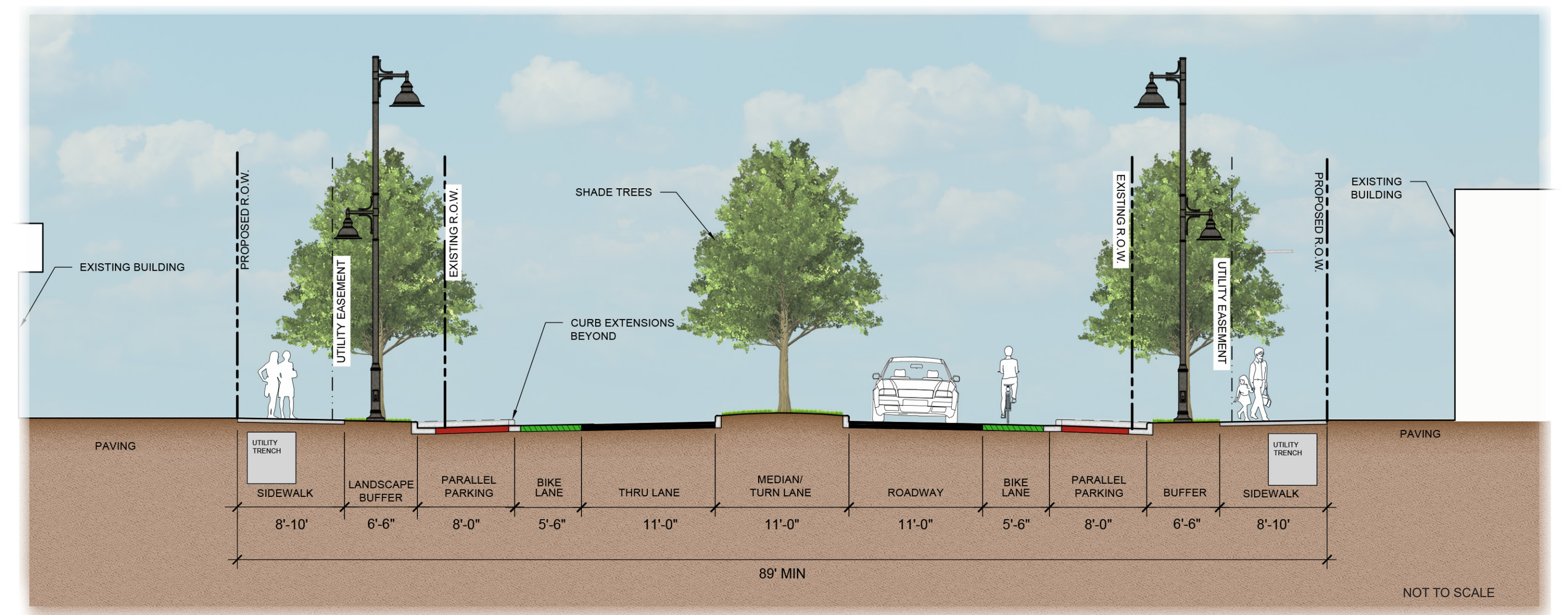
March 21, 2024

PLANS AND EXHIBITS DEPICT A RANGE OF STREETSCAPE IMPROVEMENTS THAT ARE PRELIMINARY AND CONCEPTUAL.

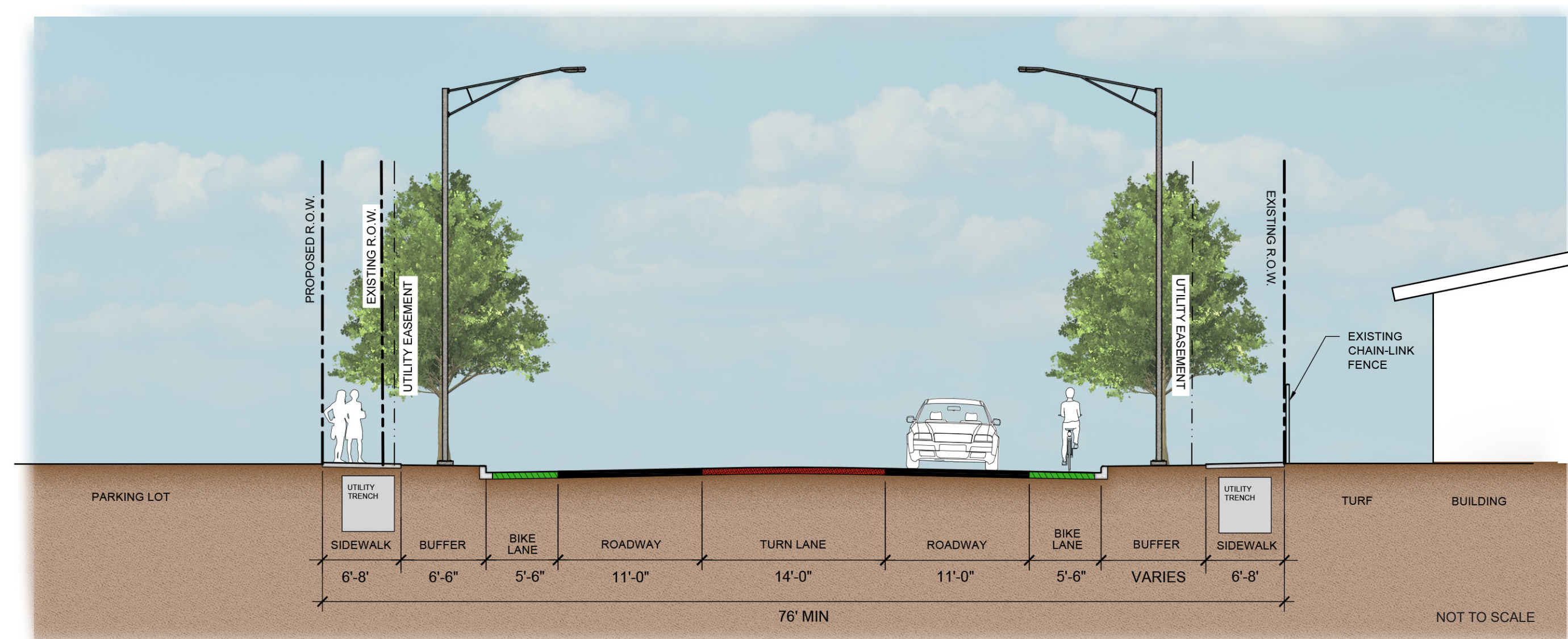
COFFIELD AND RANCIER AVENUE



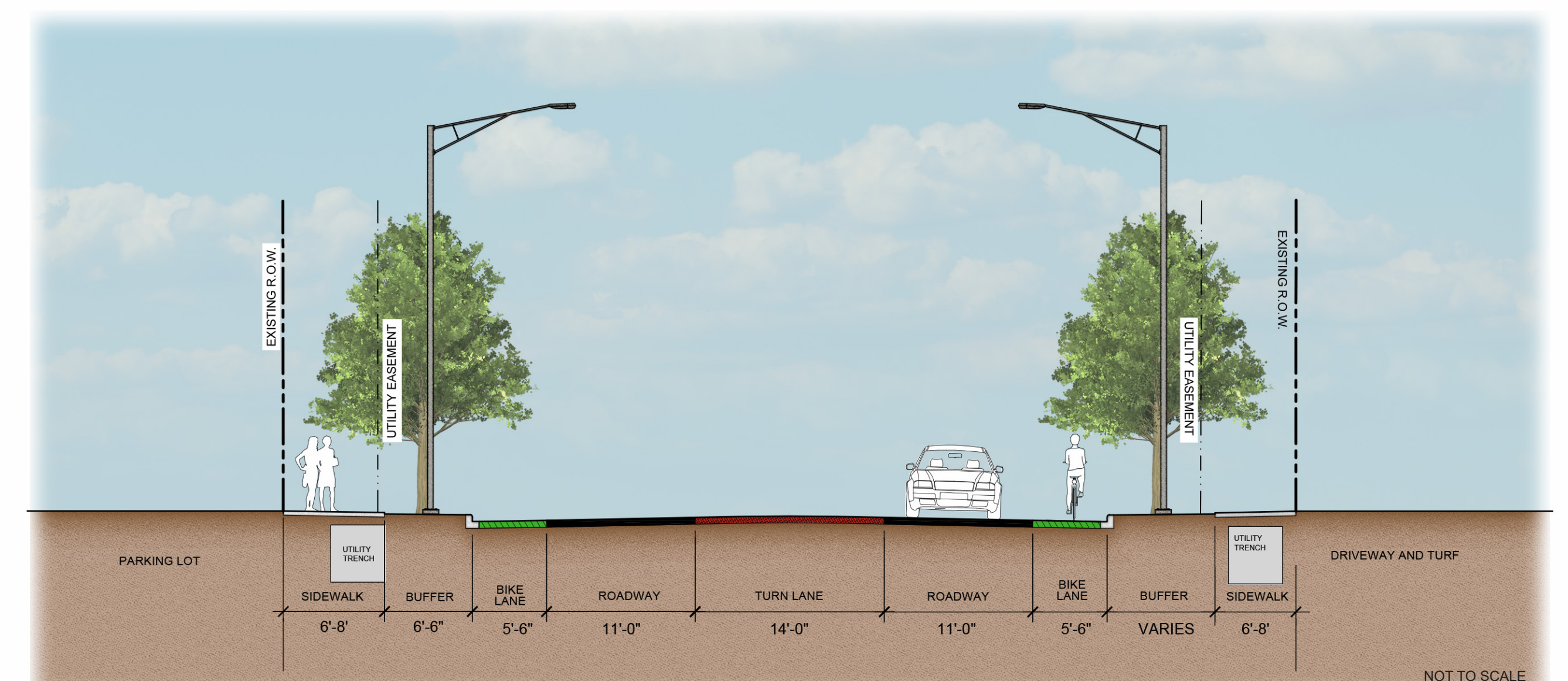
NORTH PARK AND RANCIER AVENUE



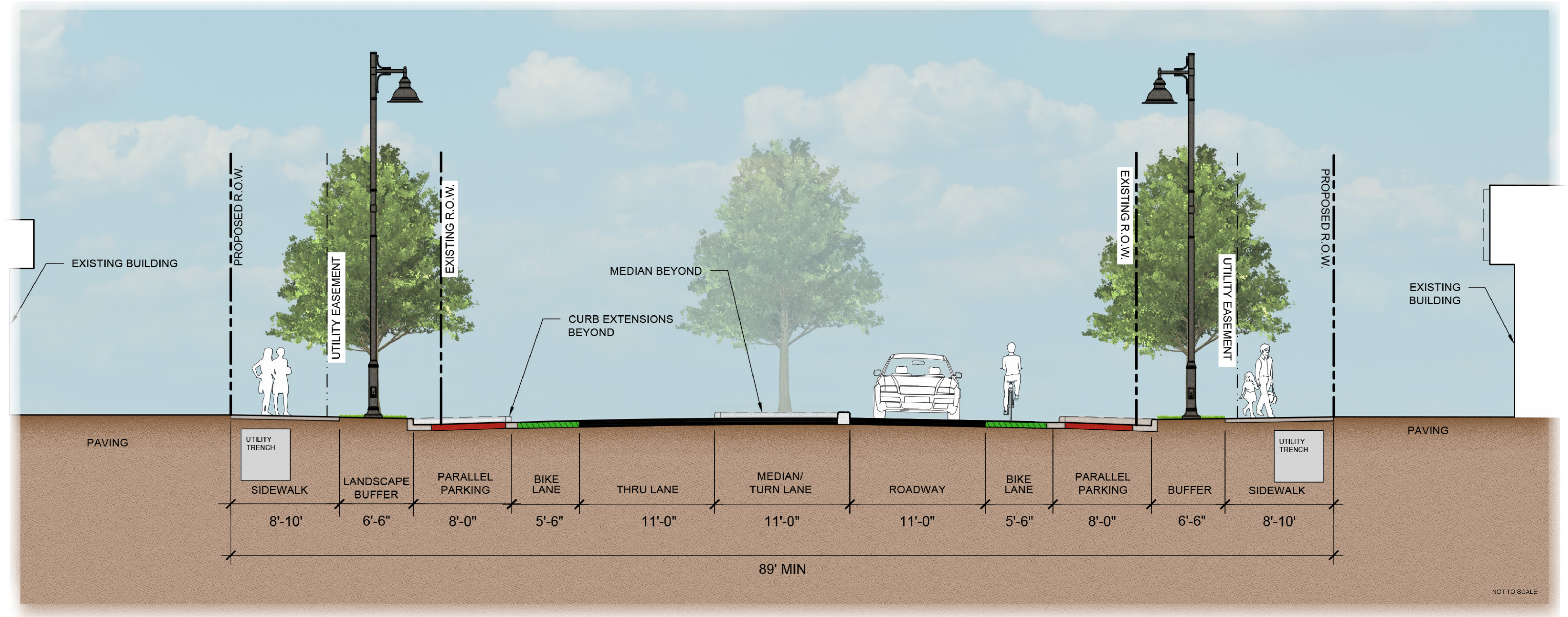
NORTH 12TH AND RANCIER AVENUE



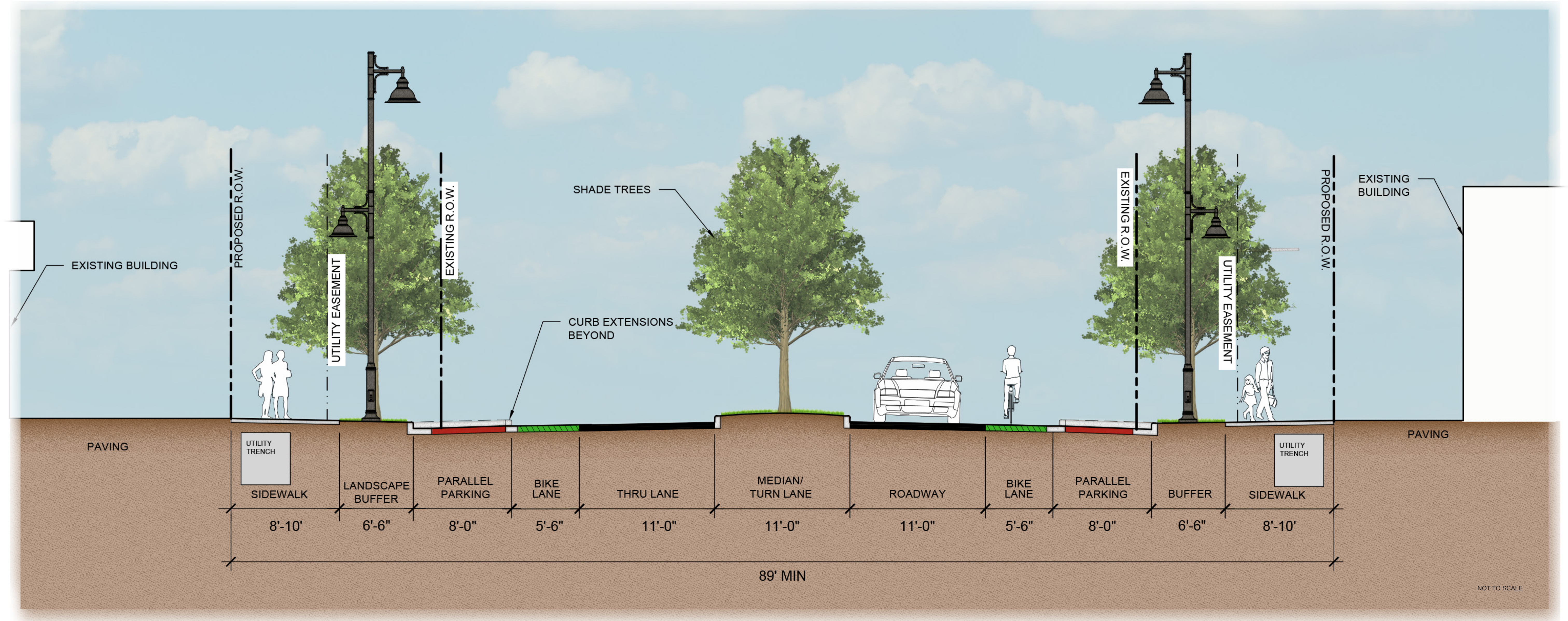
LIBERTY STREET AND RANCIER AVENUE



COFFIELD AND RANCIER AVENUE



NORTH PARK AND RANCIER AVENUE

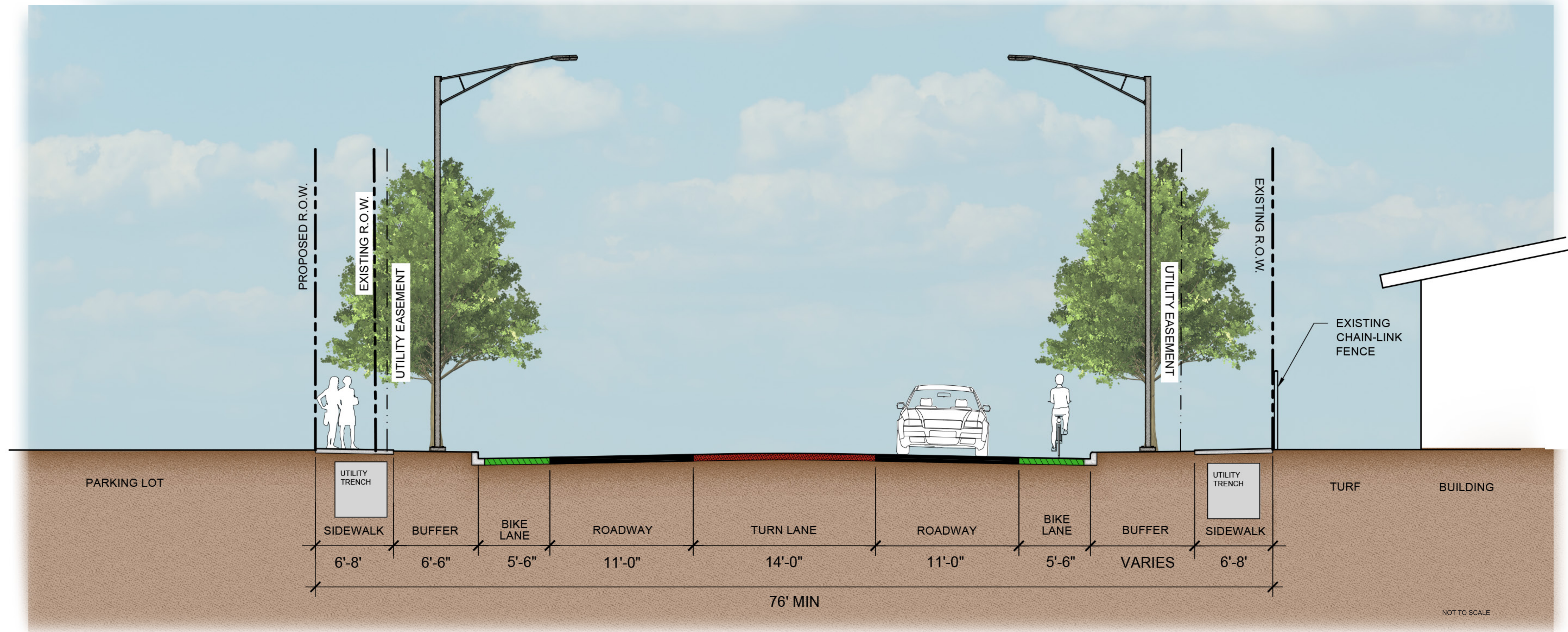


RANCIER AVENUE - STREET SECTION CONCEPT
KILLEEN, TEXAS

March 21, 2024

PLANS AND EXHIBITS DEPICT A RANGE OF STREETSCAPE IMPROVEMENTS THAT ARE PRELIMINARY AND CONCEPTUAL.

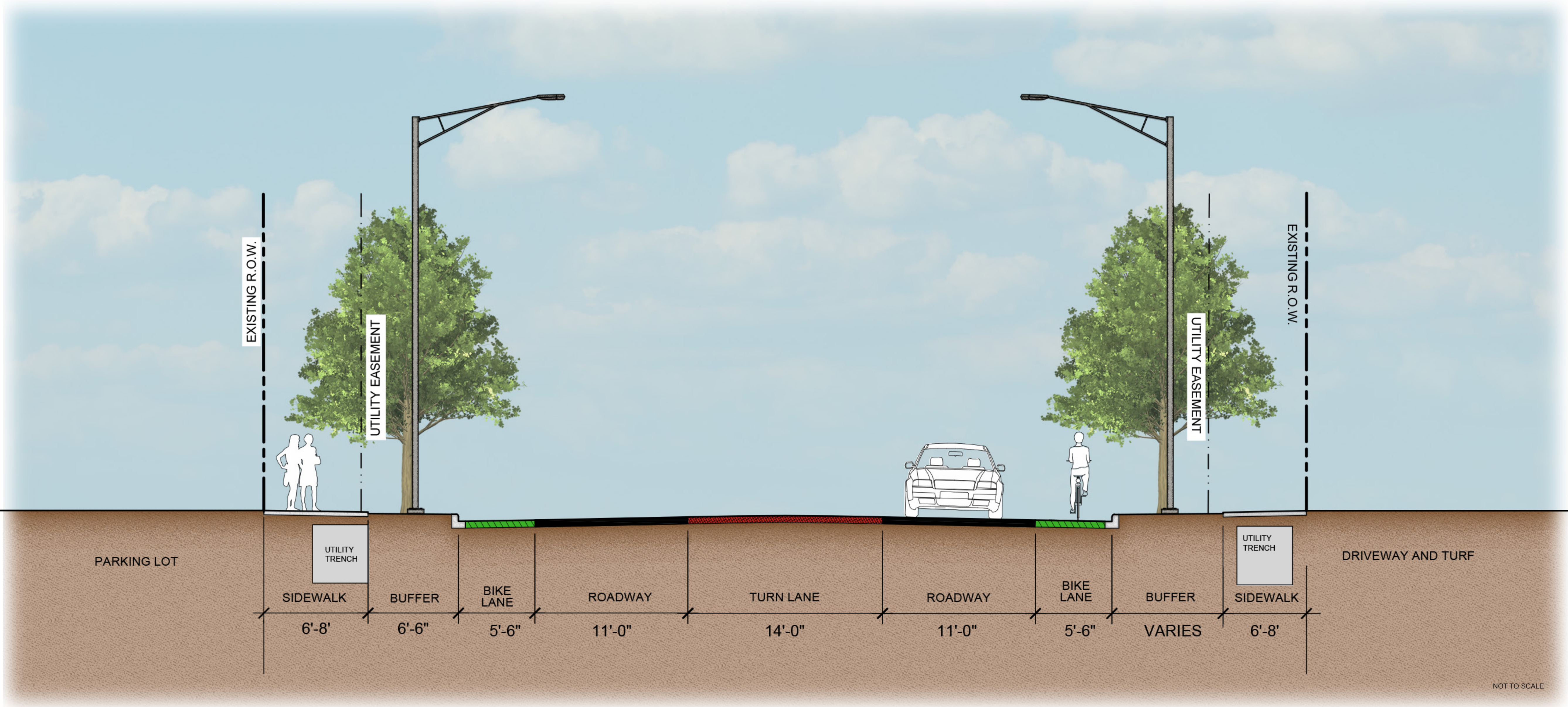
NORTH 12TH AND RANCIER AVENUE



RANCIER AVENUE - STREET SECTION CONCEPT KILLEEN, TEXAS

March 21, 2024

PLANS AND EXHIBITS DEPICT A RANGE OF STREETSCAPE IMPROVEMENTS THAT ARE PRELIMINARY AND CONCEPTUAL.



GRAY STREET AND RANCIER AVENUE



GRAY STREET AND RANCIER AVENUE



W.S. YOUNG AND RANCIER AVENUE



W.S. YOUNG AND RANCIER AVENUE









W.S. YOUNG AND RANCIER AVENUE



RANCIER AVENUE - CONCEPTUAL STREET VIEW
KILLEEN, TEXAS

March 21, 2024

PLANS AND EXHIBITS DEPICT A RANGE OF STREETSCAPE IMPROVEMENTS THAT ARE PRELIMINARY AND CONCEPTUAL.